

**PUBLIC PATH DIVERSION ORDER  
TOWN AND COUNTRY PLANNING ACT 1990,  
SECTION 257**

**The Somerset Council  
CH 1/6 in the Parish of Ashill  
Public Path Diversion Order, 2024**

This order is made by Somerset Council under section 257 of the Town and Country Planning Act 1990 because it is satisfied that it is necessary to divert the footpath to which this order relates in order to enable development to be carried out in accordance with planning permission granted under Part III of the Town and Country Planning Act 1990 namely: 22/02806/FUL, planning permission for a car port.

BY THIS ORDER:

1. The footpath over the land shown by a bold black line on the attached map and described in Part 1 of the Schedule to this order ("the Schedule") shall be diverted as provided below.
2. There shall be created to the reasonable satisfaction of Somerset Council an alternative highway for use as a replacement for the said footpath as provided in Part 2 of the Schedule and shown by bold black dashes on the attached map, H14-2024
3. The diversion of the footpath shall have effect on the date on which Somerset Council certify that the terms of Article 2 above have been complied with.
4. Where immediately before the date on which the footpath is diverted there is apparatus under, in, on, over, along or across it belonging to statutory undertakers for the purpose of carrying on their undertaking, the undertakers shall continue to have the same rights in respect of the apparatus as they then had.

The COMMON SEAL of the  
Somerset COUNCIL  
was hereto affixed this *13<sup>TH</sup>*.....  
Day of *SEPTEMBER*..... 2024  
in the presence of:



  
Authorised Officer

Number in Register *CH3769*

## SCHEDULE

### PART 1

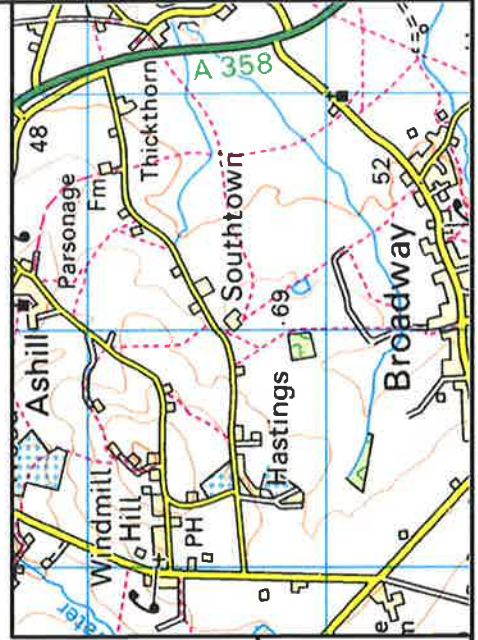
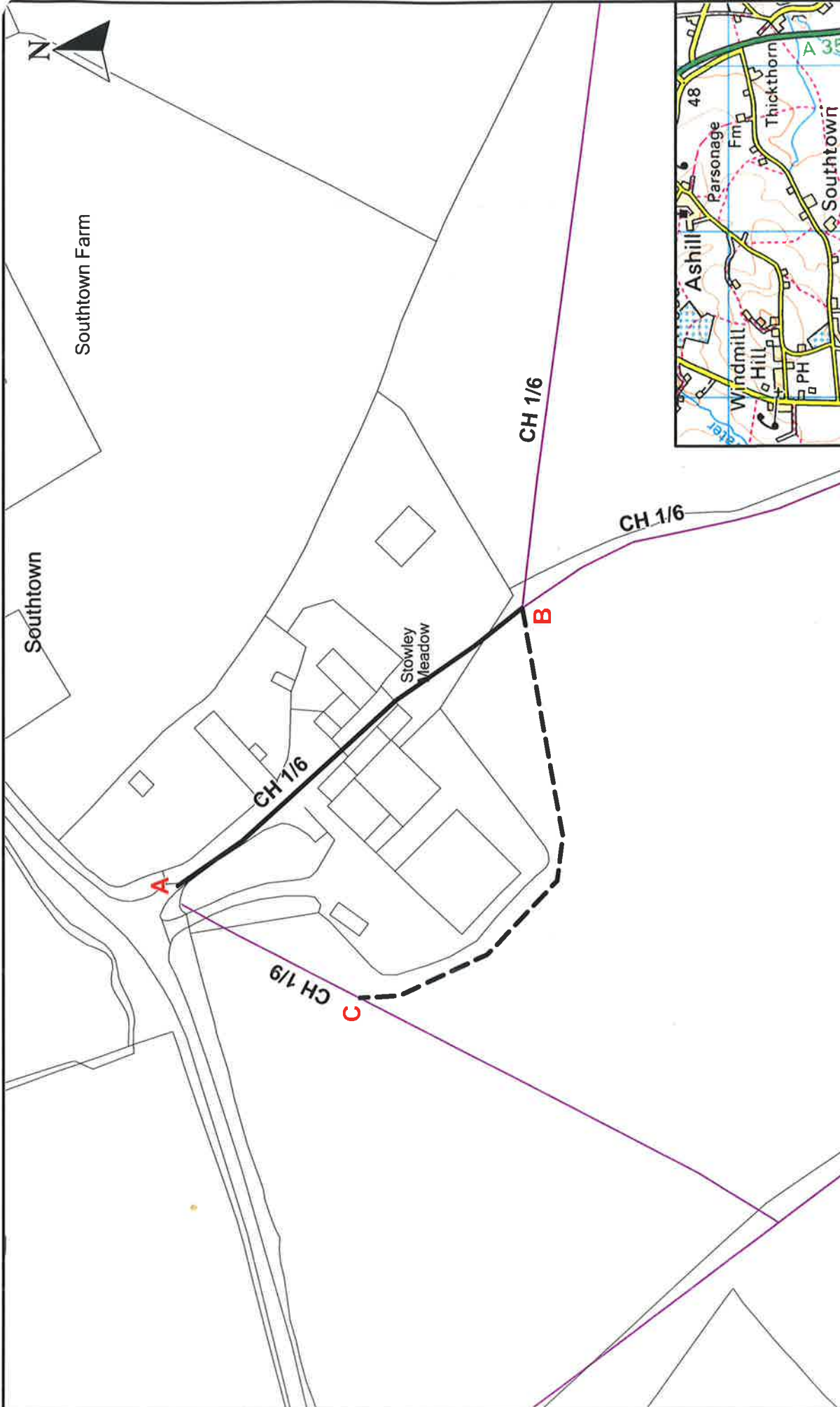
#### Description of site of existing path or way

That part of CH 1/6 starting from OS Grid Reference ST 32001 16411 (point A on the order plan) and running in a generally southeasterly direction for approximately 111 metres to the point where the path splits (point B on the order plan)




### PART 2

#### Description of site of alternative highway

A path starts at OS Grid Ref ST 31974 16368 (point C in the order plan) and runs in a south easterly and then easterly direction for approximately 129 metres to the point where the path splits (point B on the order plan). The width is 2 meters.



The Council can accept no responsibility for any error or inaccuracy which may arise from the transposition of the Rights of Way Definitive Map to a different scale. - For reference purposes only. No further copies to be made. © Crown copyright and database rights 2024 Ordnance Survey AC0000861332. Additional Information © Somerset Council

	Definitive Footpath
	Proposed Stopping Up (shown A-B)
	Alternative Route (shown B-C)

Parish:	Ashill
District:	South Somerset
Date:	06/03/2024
Drawing No:	H14-2024
Drawn By:	MHardwill
Centre Grid Ref:	332026, 116357
Scale	1:1250

